

LEGEND:

EXISTING FOOTPATH	
PROPOSED FOOTPATH OR PROPOSED FOOTPATH IMPROVEMENT AS REQUIRED	
PROPOSED GRASS VERGELANDSCAPING	
PROPOSED CARRIAGEWAY REALIGNMENT & RESURFACING	
PROPOSED CAR PARKING	
PROPOSED SHARED AREA	
EXISTING SHARED AREA	
EXISTING SHARED STREET TO BE RESURFACED	
SHARED STREET (NEW ROAD MARKINGS ONLY)	
TRAIN TRACKS	
PROPOSED DEVELOPMENT AREA	
PROPOSED TRAIL FINISHED LEVELS	$\pm 0.00m$ OD
SPECIAL PROTECTION AREAS	
SPECIAL AREAS OF CONSERVATION	

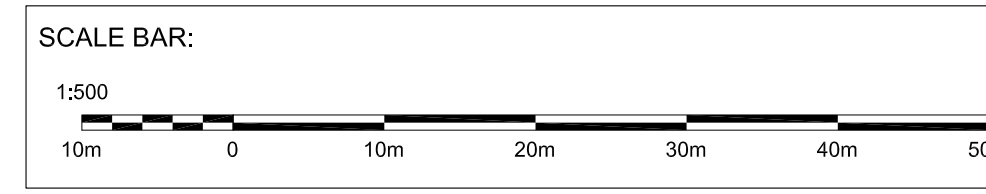
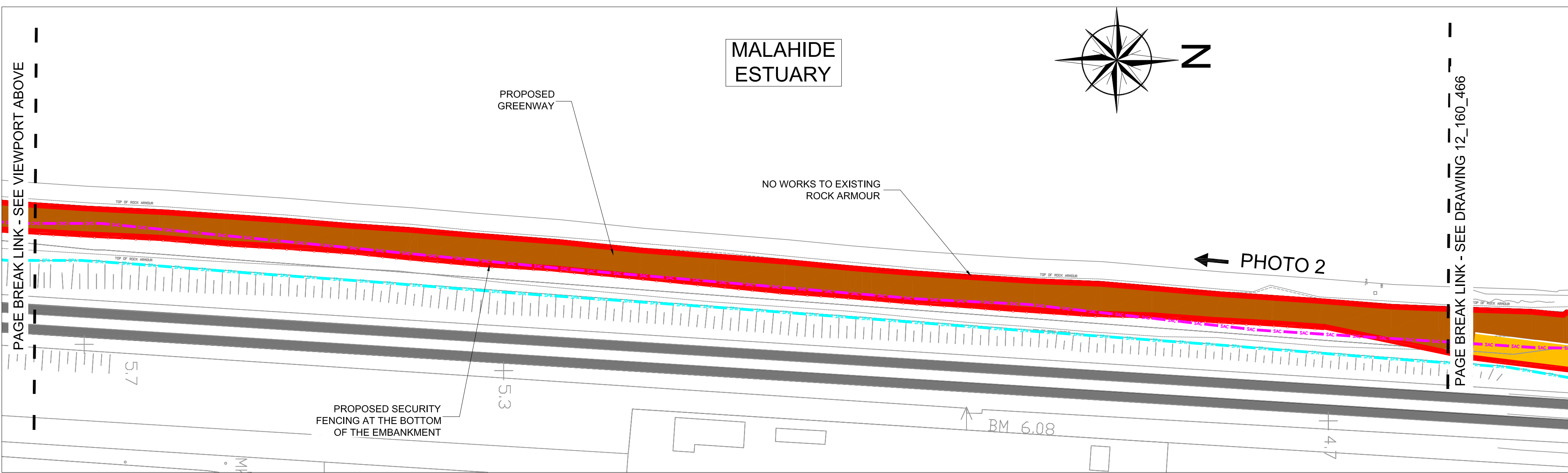
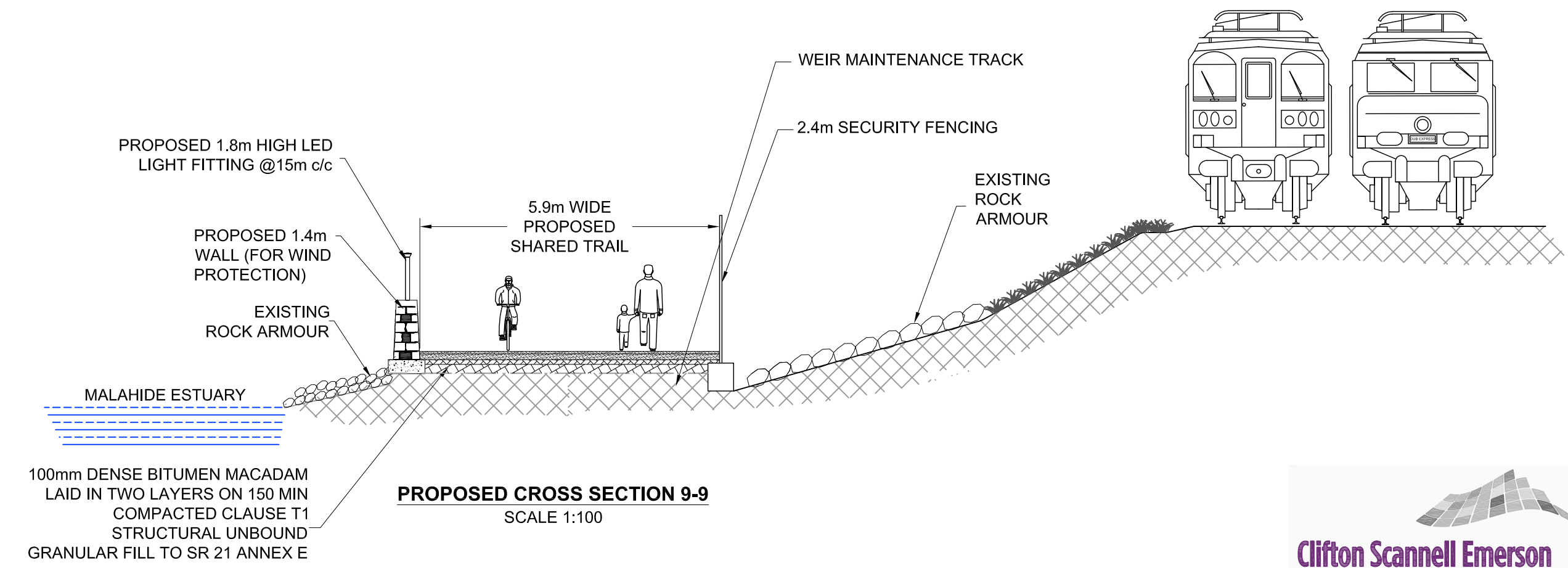


PHOTO 1 - EXISTING WEIR MAINTENANCE TRACK



PHOTO 2 - EXISTING WEIR MAINTENANCE TRACK



NOTES:
 ALL TOPSOIL TO BE REUSED ON SITE.
 TRAIL TO BE LAID WITH A 1/40 CROSS FALL TO DRAIN INTO THE EXISTING EMBANKMENT ROCK ARMOUR.

Comhairle Contae Fhine Gall
 Fingal County Council

An Roinn um Pleanáil agus Infrastruchtúr Straitéiseach
 Planning and Strategic Infrastructure Department

Clifton Scannell Emerson Associates

Project	Broadmeadow Way		
Dwg. Title	Overall Surface Layout (Sheet 6 of 19)		
Drawn By	AMS	Date	May 2019
Checked by	PD	Scale	1:500 @ A1
Dwg. No.	12_160_465		